

PERRY M. CORTNER

Attorney and Counselor at Law

Suite 301 Professional Bldg.

1225 GRAND AVENUE

KANSAS CITY, MISSOURI 64102


HA. 1-319

HA. 1-319

July 17, 1978

Missouri Public Service Commission
P.O. Box 360
Jefferson City, MO 65102

Attn: R. Michael Jenkins
Secretary to Commission



PUBLIC SERVICE COMMISSION

Re: William E. Evans & Loraine E. Evans
Application

Dear Mr. Jenkins:


Herewith please find enclosed an original and nine copies of Application of William E. Evans and Loraine E. Evans for permission to operate a water system in Henry County, Missouri.

I followed the form furnished me except made the deviations to fit the situation and I notice there was no place asking for a rate to be fixed.

Should there be a separate application for the fixing of the rate please advise me, if not I assume this can be done at the time of the hearing.

Please advise me if I have made any errors and also the time, place and date of the hearing.

Yours very truly,


Perry M. Cortner

PMC/vb

BEFORE THE PUBLIC SERVICE COMMISSION OF THE STATE OF MISSOURI

IN THE MATTER OF THE APPLICATION OF
WILLIAM E. EVANS AND LORAIN E. EVANS
FOR PERMISSION, APPROVAL AND CERTIFICATE
OF CONVENIENCE AND NECESSITY AUTHORIZING
THEM TO CONSTRUCT, INSTALL, OWN, OPERATE,
CONTROL, MANAGE AND MAINTAIN A WATER
SYSTEM FOR THE PUBLIC LOCATED IN AN
UNINCORPORATED AREA IN HENRY COUNTY,
MISSOURI.

JUL 13 1978
PUBLIC SERVICE COMMISSION
CASE NUMBER WA-79-16

APPLICATION

Comes now William E. Evans and Loraine E. Evans,
husband and wife, applicants, pursuant to Section 393.170,
R.S. MO 1969, and states as follows:

1. Applicants are the sole owners and operators of
a small water system located on Route 2, Deepwater, Missouri,
64740. That they desire to operate a public utility
proposing to render water service to the public under the
jurisdiction of the commission.
2. Communications in regards to this application
should be addressed to William E. Evans, Deepwater, Missouri
64740, Route 2, or Perry M. Cortner, Attorney at Law,
300 Professional Building, 1103 Grand Avenue, Kansas City,
Missouri 64106.
3. Applicants request permission, approval and a
certificate of public convenience and necessity to install,
own, acquire, construct, operate, control, manage and maintain
a water system for the public in an unincorporated area in
Henry County, Missouri, as set forth on the map attached
to the application marked Exhibit 1.
4. The feasibility study is attached to the application
and made a part hereof as Exhibit 2.
5. There are no municipalities located within the
proposed area; that there are no requirements of Henry
County for a franchise to operate in said county.

6. That said water system meets all requirements of the commission and the Department of Natural Resources by having the water tested as required each month.

7. There are no other public utilities or governmental bodies being operated or rendered water service within the area proposed to be served.

8. The area requested is being developed into a subdivision by developers and plans are being made to build residential homes and other establishments within the area, all of which will need adequate water service. Therefore, a public need exists for adequate water service within the area proposed to be served and the public convenience and necessity will be promoted by the granting of the authority herein requested.

9. The following are the names and addresses of the residence, both permanent and summer season, residing in the proposed service area:

Edwain C. Hewitt
Route 2
Deepwater, MO 64740

Sam Parker
Route 2
Deepwater, MO 64740

Daniel Long
Route 2
Deepwater, MO 64740 (all permanent residents)

Russell Chisam
8142 Troost
Apartment 2
Kansas City, MO 64131

Perry M. Cortner
8808 E. 58th Terrace
Raytown, MO 64133 (both summertime resident)

Andrew Wilson
c/o Shirley French
4234 N. Grand
Kansas City, MO 64116

10. That there are no users of water who reside outside of the State of Missouri.

WHEREFORE, applicants request the commission to grant them permission, approval and certificate of convenience and necessity authorizing them to install, acquire, build,

construct, own , operate, control, manage and maintain the present water system for the public within the area referred to in Exhibit 1 hereof and for such further orders as the commission may deem meet and proper.

Dated at Deepwater, Missouri, this 8 day of July, 1978.

William E. Evans
William E. Evans

Lorraine E. Evans
Lorraine E. Evans

STATE OF MISSOURI)
)
COUNTY OF JACKSON) SS

WILLIAM E. EVANS and LORAIN E. EVANS, of lawful age, first being duly sworn on their oaths state that they have read the above and foregoing Application and that the matters and facts set forth therein are true and correct according to their best information, knowledge and belief.

William E. Evans
William E. Evans

Lorraine E. Evans
Lorraine E. Evans

Subscribed and sworn to before me this 8 day of July, 1978.

Perry M. Cortner
Perry M. Cortner Notary Public

My commission expires:
June 3, 1982

PERRY M. CORTNER
NOTARY PUBLIC STATE OF MISSOURI
JACKSON CO.
MY COMMISSION EXPIRES JUN. 3 1982
ISSUED FROM MISSOURI NOTARY ASSOC.

EXHIBIT 2

YOUR APPLICANTS shows the Commission as follows:

1. That they have drilled two deep wells and installed pumps therein in the area known as Westhaven Park and First Addition to Westhaven Park; that they have installed water lines from the pumps along the rear of Lots 1 through 9 and along the front of Lots 10 through 17 and the front of Lots 20, 21 and 22 in Westhaven Park at a cost of approximately Ten Thousand (\$10,000.00) Dollars.

2. That applicants do not expect extensive construction of water mains, lines or other facilities in the immediate future due to slow development. However at a later date it is quite probable there will be need for further development.

3. That there will be possibility of constructing lines and connections of four or five new users in the immediate future at an estimated cost of Three Thousand (\$3,000.00) Dollars.

4. That there are no meters to any of the users, at this time, but an estimate of the water used by the different users per month are as follows:

Parker	6,000 gallons
Hewitt	4,000 gallons
Long	4,000 gallons
Chisam	4,000 gallons for 6 months only
Cortner	2,000 gallons for week-ends 6 months only
Wilson	a non user at this time

that the proposed rates would be to Parker \$9.00 per month, to Hewitt \$6.00 per month, to Long \$6.00 per month, to Chisam \$6.00 per month, to Cortner \$6.00 per month (for summer months) and Wilson is an invalid and has not used his cabin for three years, until meters can be installed.

5. That the total income from the existing facilities

are \$36.00 per month, at the proposed rates.

6. That no connection fees have been charged todate, but the proposed connection fees are One Hundred (\$100.00) Dollars.

7. These applicants have no way of knowing or estimating future income for the next three years for water sales or for connection fees except as herein above set out.

8. That the operating expenses, not including replacement for existing facilities for the past three years averaged \$20.17 per month, or \$242.00 per year for well number one, plus replacing pump at \$626.13 for each well; that insurance rates have now increased.

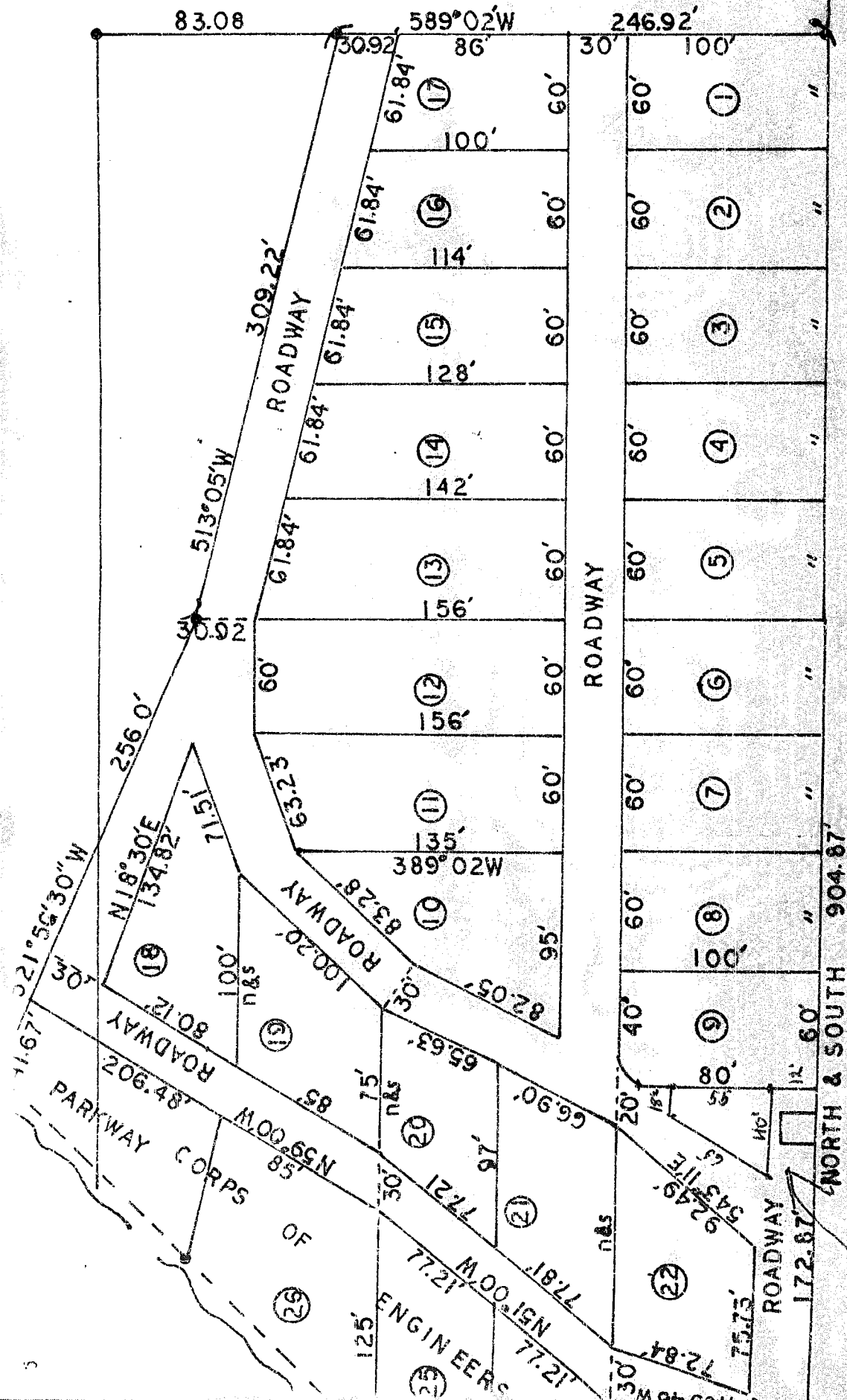
9. That the estimate for operating expenses for the next three years is Five Hundred (\$500.00) Dollars per year.

10. That the system is wholly owned by applicants and no plan of financing is expected.

11. These applicants feel that they are financially able to continue the utility service during the development years as theirs is a small development; that the applicants owned the land in the area and have heretofore subdivided it with lots left for sale.

William E. Evans
William E. Evans

Lorraine E. Evans
Lorraine E. Evans



SoC 898 F-1

14 A-

INT of Beginning North 448 FT

Ex 1

1/4 of 1/4 of 1/4 of Section 26

East..... 660 FT

10.0 UTILITY ASSESSMENT

~~N 53° 31' W - 564 47 - 675.3~~
~~- 75~~

Lot 131 & 32 is sold
Lot 36 reserved
U.S. Govt. Property

43-38861-101

10. 7. 1968. 1968
1973. Substantive.