

BEFORE THE PUBLIC SERVICE COMMISSION
OF THE STATE OF MISSOURI

In the Matter of the Application of the)	
City of Columbia, Missouri, and Consolidated)	
Public Water Supply District No. 1 of Boone)	<u>Case No. WO-99-129</u>
County, Missouri, for Approval of a Territorial)	
Agreement Concerning Territory Encompassing)	
Part of Boone County, Missouri.)	

CORRECTION NOTICE

Some pages of the territorial agreement attached to the Report and Order issued by the Commission on January 26, 1999, were inadvertently omitted due to a collating error.

The entire agreement is attached hereto.

BY THE COMMISSION



Dale Hardy Roberts
Secretary/Chief Regulatory Law Judge

(S E A L)

Dated at Jefferson City, Missouri,
on this 2nd day of February, 1999.

Hopkins, Senior Regulatory Law Judge

Territorial Agreement

between

The City of Columbia and Consolidated Public Water Supply District No. 1 of Boone County

THIS AGREEMENT, made and entered into this 14th day of August, 1998, by and between the CITY OF COLUMBIA, MISSOURI, a municipal corporation, hereinafter called "CITY", and CONSOLIDATED PUBLIC WATER SUPPLY DISTRICT No. 1 OF BOONE COUNTY, MISSOURI, hereinafter called "DISTRICT":

WITNESSETH:

Whereas, the City is authorized by law to provide water services both within and outside the boundaries of the CITY; and

Whereas, the DISTRICT is authorized by law to provide water services within the boundaries of the DISTRICT; and

Whereas, an overlap exists between the boundaries of the CITY and the boundaries of the DISTRICT; and

Whereas, duplication of equivalent facilities in areas directly served by both the CITY and the DISTRICT entails waste of resources and increases customer costs; and

Whereas, CITY and DISTRICT desire to avoid wasteful duplication of services and undue costs to their respective customers,

NOW, THEREFORE, CITY and DISTRICT agree as follows:

1. The boundaries of the DISTRICT are described in Exhibit "1" attached hereto. The water service area of the CITY shall be within that area enclosed by the metes and bounds description in Exhibit "2" attached hereto and as shown on the map attached hereto as Exhibit "3" and the property of the Columbia Regional Airport area as described on Exhibit "4" and shown on Exhibit "5". The water service of the DISTRICT shall be that area outside the CITY water service area and inside the boundaries described in Exhibit "1".

2. The CITY shall provide water service to its existing customers and to all new customers within its water service area and outside the DISTRICT service area in accordance with the requirements of the Code of Ordinances of the City of Columbia, Missouri.

3. The DISTRICT shall provide water service to its existing customers and to all new customers within its water service area and outside the City service area, as described in

Paragraph 1, in accordance with its Rules and Regulations.

4. Except as provided in paragraph 6 and 7, or as otherwise agreed to by the parties in writing, the DISTRICT shall continue to provide water service to those customers it has as of the date of this agreement outside its water service area but shall not provide water service to any new customers within the water service area of the CITY.

5. Except as provided in paragraph 6, 7 and 8, or as otherwise agreed to by the parties in writing, the CITY shall continue to provide water service to those customers it has as of the date of this agreement outside its water service area but shall not provide water service to any new customers within the water service area of the DISTRICT.

6. The City shall assume ownership and responsibility for all DISTRICT facilities and approximately 45 customers currently served by the DISTRICT located in Northland Acres Subdivision, Haden Park Subdivision and along Northland Drive, Blue Ridge Road and US Hwy 763 as soon as this agreement is approved by the Missouri Public Service Commission.

7. The City shall take over water service to those water meter connections inside the City water service area currently served by the DISTRICT as described in Exhibit 6 when both the City has water available and the DISTRICT has gained additional water meter connections after the date of this agreement equal to twice the number of water meter connections that will be turned over to the City but excluding any additional water meter connections acquired by the DISTRICT from consolidation of another district or from boundary changes of the DISTRICT. Water meter connections will begin receiving service from the City in accordance with the priority shown on Exhibit 6 and the water meter connections shown by subdivision number shall be transferred in one block. The City will reimburse the DISTRICT for the depreciated cost of the water mains and appurtenances in any given area to be served by the CITY if the DISTRICT facilities in that area are capable of providing CITY level fire flows as defined in paragraph 10 below. The District will, in any event, retain ownership, control, maintenance and operation of all wells, towers, fixtures and large primary water mains used by the District to serve water meter connections in its service area and those water meter connections it retains within the CITY service area and to retain the integrity of its system. The DISTRICT shall provide to the CITY a report annually on the anniversary of this agreement detailing the current number of water meter connections served by the DISTRICT. This report shall be mailed to the Chief Engineer, Columbia Water & Light Department. The City and the District shall meet and confer annually to determine what water meter connections, if any, are to be transferred and to coordinate any such transfer.

8. The City shall provide water service to all customers at the Columbia Regional Airport as described in Exhibit "4" and "5", but shall not provide water service to any customers at the Columbia Regional Airport that are not located on City-owned real estate. The terms of the agreement between the City and District for water service to the Columbia Regional Airport, dated October 9, 1995, shall remain in full force and effect except as otherwise provided herein.

9. The customers of one party shall not be allowed to receive water service from the other

party without the prior written consent of both parties. All agreements to transfer customers shall be reduced to writing and approved by the respective governing boards of both parties prior to the actual transfer of customers.

10. The DISTRICT shall provide within its water service area within the City limit in accordance with its extension rules and service policies as it shall from time to time adopt, as said City limit may hereafter exist after future annexation into areas within the DISTRICT water service area, such water supply, storage and main capacity as required in order to deliver the same level of fire flows that is required of the City of Columbia Water and Light Department to meet residential flow design standards of 800 gallons per minute for a four hour duration at a minimum system residual pressure of 20 psi. Commercial and industrial fire flows must conform to 80 percent of the I.S.O. "Needed Fire Flow" as determined by a risk evaluation by the Columbia Fire Department, up to a maximum of 3500 GPM for a four hour duration. Fire flows shall be determined by appropriate hydraulic modeling in the design stage and confirmed by actual fire flow tests conducted by representatives of the CITY and DISTRICT after the mains are placed in service. If the test results are disputed, the CITY and the DISTRICT will select an independent third party to perform the necessary tests and provide a report of the results. The costs of the independent third party shall be divided equally between the CITY and the DISTRICT. When additional areas of the DISTRICT water service area are annexed into the CITY, the DISTRICT, except for single residences on a single lot annexation, shall make available in the annexed area in accordance with its extension rules and policies, water quantities for fire flows as referred to above, within two (2) years after the date of issuance of the first occupancy permit for the annexed area. If, however, the cost to the DISTRICT for the necessary improvements for the annexations in any given year exceeds \$500,000 and requires financing on the part of the District the upgrades will be done within five (5) years. Notwithstanding the foregoing, upgrading shall not be required of existing water systems in the subdivisions within the DISTRICT which are in existence at the time of the execution of this agreement.

11. The DISTRICT shall furnish, or shall arrange to furnish through its developers or customers, fire hydrants and associated tees and valves within its water service area within the City limit at locations approved by the City, such approval shall not be unreasonably withheld.

12. The DISTRICT, when planning or constructing improvements to the water system of the DISTRICT within its water service area located within the City limit shall participate in the CITY Planning and Development plan and plat review process and the CITY Public Works Department road construction review process to the same level as the Water and Light Department.

13. In areas within the City water service area not readily accessible to CITY facilities upon coordination with the DISTRICT, the CITY may extend water mains to serve customers in that area beginning at a mutually agreed upon service point on DISTRICT water mains and may purchase water from the DISTRICT to serve those customers. In areas within the DISTRICT water service area not readily accessible to DISTRICT facilities, the DISTRICT may extend water mains to serve customers in that area beginning at a mutually agreed upon service point on CITY water mains and may purchase water from the CITY to serve those customers.. Both the

CITY and the DISTRICT may purchase water from each other at locations mutually agreed upon where it would be more efficient to do so than to extend, replace or relocate water mains and/or duplicate facilities.

14. The DISTRICT shall have the right to occupy and use the CITY public road rights-of-way and CITY public utility easements in the same manner as other utilities. To the maximum extent possible The DISTRICT and CITY shall covenant to each other the joint use of easements and rights as to the extent allowed by the specific easement document. This agreement shall not eliminate or reduce the existing rights of the District to use existing road right-of-way or utility easement areas.

15. The terms of this agreement may not be modified, repealed or changed except by a written document executed by the parties and approved by the respective governing boards of both parties and approved by the Missouri Public Service Commission.

16. The parties recognize that neither this agreement nor approval of this agreement by the Missouri Pubic Service Commission shall in any way affect or diminish the rights of any water supplier not a party to this agreement to provide water service within the water service areas set forth in this agreement. (Section 247.172(5) RSMo.) The parties further recognize that the CITY may enter into territorial agreements with other water suppliers pertaining to the water service area of the CITY described herein and that the DISTRICT may enter into territorial agreements with other water suppliers pertaining to the water service area of the DISTRICT described herein.


17. The initial term of this agreement shall be for a period of twenty five (25) years from and after the date that this agreement is approved by the Missouri Public Service Commission. Thereafter, this agreement shall automatically be renewed for successive terms of one (1) year each until either party give not less than one (1) year written notice of termination of this agreement in which event this agreement shall terminate at the end of the then current term.

18. In the event this agreement is not approved by the Missouri Public Service Commission within one (1) year after the date of this agreement, this agreement shall thereupon automatically become null and void.


19. This agreement shall be binding upon the undersigned and our successors and assigns.

IN WITNESS WHEREOF, the parties have caused this agreement to be executed on the day and year first above written.

CITY OF COLUMBIA, MISSOURI


Raymond A. Beck, City Manager

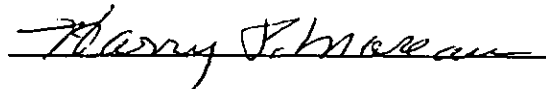
ATTEST:


Penny St. Romaine, City Clerk

APPROVED AS TO FORM:


Fred Boeckmann, City Counselor

CONSOLIDATED PUBLIC WATER
SUPPLY DISTRICT #1



ATTEST:



**LEGAL DESCRIPTION
OF
CPWSD NO. 1 OF BOONE COUNTY**

PRESENT BOUNDARY DESCRIPTION

Beginning where the Boone/Howard County line intersects the South right-of-way line of Highway 124 in Section 10, Township 50 North, Range 14 West; thence in a Easterly direction along and with the South right-of-way line of said Highway 124 to a point where said right-of-way intersects the West boundary line of the City of Harrisburg, Missouri as it was established in the year 1965; thence South along and with the West boundary of said City to the Southwest corner thereof; thence Easterly along and with the South boundary of said City to a point where the Harrisburg City Limits again intersects the South right-of-way line of Highway 124, as said City was established in the year 1965; thence Easterly along and with the South right-of-way line of said Highway 124 to a point where it intersects the East Section line of Section 18, Township 50 North, Range 13 West, said point lying on the boundary with PWSD No. 7 of Boone County; thence South along and with the East Section line of Sections 18, 19, and 30 to the Southeast corner of Section 30, Township 50 North, Range 13 West; thence East along and with the North Section line of Section 32, Township 50 North, Range 13 West to the Northeast corner of said Section 32; thence South along and with the East Section line of Section 32, Township 50 North, Range 13 West and continuing South along and with the East Section line of Sections 5, 8, 17, and 20, Township 49 North Range 13 West to the Southeast corner of Section 20, Township 49 North Range 13 West; thence East along and with the North Section line of Sections 28, 27, and 26 Township 49 North Range 13 West to the North Quarter Section Corner of Section 26 Township 49 North, Range 13 West; thence South along and with the Quarter Section line of said Section 26, to the South Quarter Section Corner of Section 26, Township 49 North, Range 13 West; thence East along and with the South Section line to the Southeast Corner of Section 26, Township 49 North, Range 13 West, which lies on the City Limits of the City of Columbia as established in 1964; thence Southerly along and with the Western City Limits of Columbia to the Northwest corner of Section 33, Township 48 North, Range 12 West; thence leaving the City Limit Boundary East along and with the North Section line of Sections 33, 34 and 35, Township 48 North, Range 12 West to the Northeast corner of said Section 35; thence South along and with the East Section line of said Section 35, Township 48 North, Range 12 West and continuing South along and with the East Section line of Section 2, Township 47 North, Range 12 West to the West Quarter corner of Section 1, Township 47 North, Range 12 West; thence East along and with the Quarter Section line of Section 1, Township 47 North, Range 12 West to the East Quarter corner of said Section 1, said point being on the Range line between Range 12 West and 11 West; thence continuing East along and with the Quarter Section line of Sections 6, 5, 4 and 3, Township 47 North, Range 11 West to a point on the centerline of Cedar Creek, said point lying on the Boone/Callaway County line; thence meandering in a Southerly direction with said Cedar Creek and the Boone/Callaway County line to a point where said centerline intersects with the East Section line of Section 12, Township 45 North, Range 12 West, said point being on the Range line between Range 12 West and 11 West; thence South along and with said Range line, Boone/Callaway County line and said East Section line of Sections 12 and 13 to the Northwest corner of Section 19 Township 45 North, Range 11 West; thence East along and with the North Section line of Sections 19 and 20 to the Northeast Corner of Section 20, Township 45 North, Range 11 West; thence South along and with the East Section line of Sections 20, 29, and 32 to the Southeast corner of said Section 32; thence West along and with the South Section line of Section 32 to a point where said line intersects the Missouri River; thence Northwesterly along and with said Missouri River to a point where said River intersects the North right-of-way of U.S. Highway 70 in Township 48 North Range 14 West; thence in a Northeasterly direction along and with said North right-of-way of U.S. Highway 70 to a point where the North-South Quarter, Quarter Section line of the Northwest Quarter of Section 8 Township 48 North Range 14 West intersects with the North right-of-way of U.S. Highway 70; thence North along said Quarter, Quarter Section line to the Northwest corner of the Northeast Quarter, of the Northwest Quarter, of said Section 8; thence West along and with the North Section line of Sections 8 and 7 Township 48 North, Range 14 West to the Southwest corner of Section 6, Township 48 North, Range 14 West, said point being on the Range line between Range 14 and 15; thence North along and with the West Section line of Section 6, Township 48 North, Range 14 West to the East Quarter Corner of Section 1 Township 48 North, Range 15 West; thence West along and with said Quarter Section line to a point where the Quarter Section line intersects Moniteau Creek, said point lying on the Boone/Howard County line; thence in a Southwesterly direction along Moniteau Creek and the Boone/Howard County line to a point on the North right-of-way line of the former Missouri, Kansas

and Texas Railroad (Katy Trail State Park); thence Northwesterly along and with said North right-of-way line to a point where said right-of-way intersects the West line of Section 33, Township 49 North, Range 15 West; thence North along and with the West Section line of Sections 33, 28 and 21, Township 49 North, Range 15 West to the Northwest corner of Section 21, Township 49 North, Range 15 West; thence East along and with the North Section line of Sections 21, 22, 23 and 24, Township 49 North, Range 15 West to the Northeast corner of Section 24, said point being on the Range line between Range 15 West and 14 West; thence continuing East along and with the North Section line of Section 19, Township 49 North, Range 14 West to the Boone/Howard County line; thence Northeasterly along and with the Boone/Howard County line to the South right-of-way line of Highway 24 and the point of beginning.

WATER SERVICE BOUNDARY--1998

BEGINNING at the east corner to Sections 12 and 13, Township 49 North, Range 12 West Boone County, Missouri;

thence South along the range line between Ranges 11 and 12 West to the west quarter corner Section 19, T.49N., R.11W.;

thence in an easterly direction along the East-West quarter line of said Section 19 to the center of said section;

thence in a southerly direction along the North-South quarter line of said section, a distance of 16.74 chains;

thence in a westerly direction parallel with said East-West quarter line, a distance of 21.50 chains;

thence in a southerly direction parallel with the west line of said section, a distance of 23.26 chains to the line between said Section 19 and Section 30, T.49N., R.11W.;

thence in a easterly direction along said section line, a distance of 5.25 chains;

thence in a southerly direction parallel with the west line of said Section 30 to the East-West quarter line of said section;

thence in a westerly direction along said quarter line to the west quarter corner of said section and the range line between said Ranges 11 and 12;

thence in a southerly direction along said range line to the northeast corner of Section 36, T.49N., R.12W.;

thence in a westerly direction with the north line of said Section 36 to the north quarter corner of said section;

thence in a southerly direction along the North-South quarter line of said section to the south

1 quarter corner of said Section 36 and the township line between Townships 48 North and 49
2 North;
3 thence in a westerly direction along said township line to the north quarter corner of Section
4 2, T.48N., R.12W.;
5 thence in a southerly direction along the North-South quarter line of said Section 2 to the center
6 of said section;
7 thence in a westerly direction along the East-West quarter line to the northwest corner of the
8 east half of the southwest quarter of said section;
9 thence in a southerly direction along the west line of said east half of the southwest quarter to
10 the southwest corner of said east half of the southwest quarter;
11 thence in a westerly direction along the south line of said Section 2 to the northwest corner of
12 Section 11, T.48N., R.12W.;
13 thence in a southerly direction with the west line of said Section 11 to the centerline of Interstate
14 Highway 70;
15 thence in a westerly direction along said centerline to the center of Hominy Branch in the
16 northeast quarter of Section 9, T.48N., R.12W.;
17 thence in a southwesterly direction along the center of said Hominy Branch to the North-South
18 quarter line of said Section 9;
19 thence in a southerly direction along said quarter line to a point one-thousand (1,000) feet
20 southerly from the center of said section;
21 thence in a westerly direction parallel with the East-West quarter line of said section to the west
22 line of the east half of the southwest quarter of said section;
23 thence in a southerly direction along said west line to the southwest corner of the east half of the
24 southwest quarter of said Section 9;

1 thence continuing in a southerly direction and along the west line of the
2 northwest quarter of Section 16, T.48N., R.12W. and the west line of the east half of the
3 southwest quarter of said Section 16 to the line between said Section 16 and Section 21, T.4.
4 North, R.12W. on the west line of El Chaparral, Plat No. 4 as recorded in Plat Book 11 at Pag
5 29;
6 thence along said west line, S.0°53'W., 638.20 feet to the southwest corner of Lot 149 of said
7 Plat No. 4 and the northwest corner of El Chaparral, Plat No. 5 as recorded in Plat Book 11 at
8 Page 30;
9 thence with the lines of said Plat No. 5, S.0°53'W., 914.92 feet;
10 thence S.51°01'E., 195.46 feet;
11 thence S.37°39'E., 121.90 feet;
12 thence S.26°27'W., 219.30 feet;
13 thence S.2°46'W., 338.53 feet;
14 thence S.7°26'E., 236.41 feet;
15 thence S.77°58'W., 161.96 feet;
16 thence S.0°53'W., 229.69 feet;
17 thence S.37°49'E., 55.73 feet;
18 thence S.69°37'E., 272.89 feet;
19 thence S.71°05'E., 364.75 feet;
20 thence S.74°47'E., 176.04 feet;
21 thence S.70°32'E., 251.10 feet;
22 thence S.81°17'E., 148.96 feet;
23 thence S.66°47'E., 149.30 feet to the southeast corner of said Plat No. 5 and the North-South
24 quarter line of said Section 21;

Donald M. [Signature]
19 May 19

1 thence in a southerly direction along said quarter line to the quarter section corner common
2 said Section 21 and to Section 28, T.48N., R.12W.;

3 thence in a southerly direction with the North-South quarter line of said Section 28 to the qu:
4 section corner common to said Section 28 and to Section 33, T.48N., R.12W.;

5 thence a westerly direction along the section line to the centerline of U.S. Highway 63;
6 thence along said centerline in a southeasterly direction to the center of Gans Creek;
7 in the southeast quarter of Section 33, Township 48 North, Range 12 West;

8 thence downstream along said center of Gans Creek and in a westerly direction to the bound
9 of Rock Bridge Memorial State Park on the east line of the southwest quarter of Section 5,
10 T.47N., R.12 West;

11 thence northerly along said quarter section line to the center of said Section 5;
12 thence westerly along the quarter section line to the quarter corner common to said Section 5
13 and to Section 6;

14 thence northerly along the section line to the north corner to said Sections 5 and 6 on the line
15 between Townships 47 North and 48 North;

16 thence westerly along said township line to the line between Ranges 12 West and 13 West;
17 thence continuing in a westerly direction along said township line to the centerline of Old Plank
18 Road near the north quarter corner of Section 1, T.47N., R.13 W.;

19 thence along said centerline in a southwesterly direction through said Section 1 and Section 2,
20 T.47N., R.13W. to the south line of said Section 2,

21 thence leaving said centerline and along said south line in a westerly direction to the corner
22 common to said Section 2 and Sections 3,10 and 11, T.47N., R.13W.;

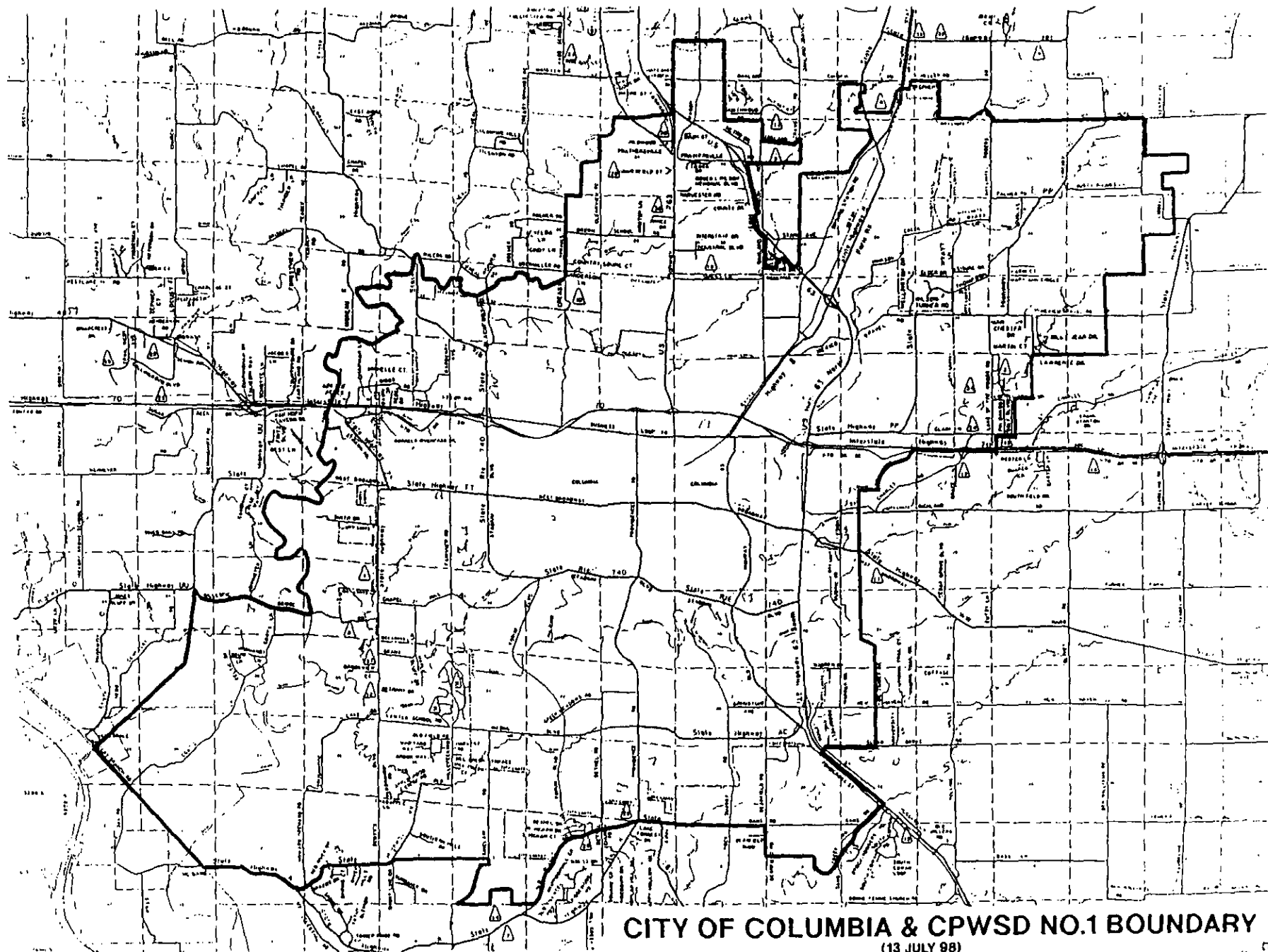
23 thence northerly along the east line of Tract #2 of the survey in Book 388 at page 638 a distance
24 of 1324.74 feet to the northeast corner of said survey;

1 thence S.89°11'W., 731.30 feet to the northwest corner of said survey and the northeast cor
2 of Gateway South-Plat No.7 as recorded in Plat Book 11 at page 183;
3 thence along the north line of said Plat No.7, S.89°11'W., 1894.87 feet to the northwest corn
4 said Plat No.7:
5 thence along the west line of said plat S.0°07'W., 1325 feet, more or less to the south line of
6 Section 3;
7 thence along said south line in a westerly direction to the corner common to Sections 3,4,9 a
8 10, T.47N., R.13W.;
9 thence continuing in a westerly direction along the line between said Sections 4 and 9 to the
10 centerline of Sinclair Road;
11 thence leaving said section line and along said centerline of Sinclair Road in a northeasterly
12 direction to the north line of the south half of said Section 3;
13 thence along said north line in a westerly direction to the quarter corner common to said Secti
14 3 and 4;
15 thence continuing in a westerly direction and along the north line of the south half of said Sect
16 4 to the centerline of State Route KK;
17 thence leaving said quarter line and along said centerline in a southwesterly direction through
18 said Section 4, across Section 5 and into Section 6 to the centerline of State Route K;
19 thence leaving said Route KK and along said centerline of State Route K in a northwesterly and
20 westerly direction to the centerline of the KATY Trail State Park (formerly the Missouri-Kansas
21 and Texas Railroad);
22 thence leaving said Route K centerline and along said park centerline in a northwesterly
23 direction to the center of Grocery Branch near the south corner of Huntsdale;
24 thence leaving said park centerline in a straight line to the center of Section 25, T.48N., R.14W

1 thence in a straight line to the center of the intersection of State Route UU and Gillespie Bridge
2 Road near the northwest corner of the east half of the southeast quarter of Section 24, T.48N.,
3 R.14W.;
4 thence along the centerline of said Gillespie Bridge Road in a southeasterly and easterly
5 direction through said Section 24 and across Section 19 and into Section 20, T.48N., R.13 W.
6 the center of Perche Creek;
7 thence leaving said road centerline and along the center of said Perche Creek, upstream in a
8 generally northerly direction to its confluence with Rocky Fork Creek near the quarter corner
9 common to Section 32 and 33, T.49N., R.13W.;
10 thence leaving said Perche Creek and along the center of said Rocky Fork Creek upstream
11 through said Sections 32 and 33 and into Section 28, T.49N., R.13W. to its confluence with Bear
12 Creek near the northwest corner of the southwest quarter of the northwest quarter of Section 34,
13 T.49N., R.13 W.;
14 thence leaving said Rocky Fork Creek and along the center of said Bear Creek upstream in a
15 southerly and easterly direction to its confluence with Cow Branch in the southeast quarter of the
16 northwest quarter of said Section 34;
17 thence leaving said Bear Creek and along the center of said Cow Branch upstream in an
18 easterly direction to the east line of the northwest quarter of Section 35, T.49N., R.13W. in
19 Creasy Springs Road;
20 thence leaving said Cow Branch and along said quarter line and the north-south quarter line of
21 Section 26, T.49N., R.13W. in a northerly direction to the quarter corner common to said Section
22 26 and Section 23, T.49N., R.13W.;
23 thence easterly along the south line of said Section 23 to the southwest corner of the southeast
24 quarter of the southeast quarter of said section;

1 thence northerly along the quarter-quarter line to the center of Rocky Fork Creek;
2 thence easterly parallel with the north line of the southeast quarter of said Section 23 to the
3 line of Section 24, T.49N., R.13W.;
4 thence northerly along said west line to the center of said Rocky Fork Creek;
5 thence along said center upstream in an easterly then northerly direction to the south line of
6 Section 13, T.49N., R.13W.;
7 thence easterly along said south line to the southeast corner of said section;
8 thence northerly along the range line between Ranges 12 and 13 West to the west corner of
9 Section 7 and 18, T.49N., R.12W.;
10 thence easterly between said Sections 7 and 18, 8 and 17, 9 and 16, 10 and 15, 11 and 14, ar
11 12 and 13 to the POINT OF BEGINNING.

Donald R. Kichler
19 May 1998



CITY OF COLUMBIA & CPWSD NO.1 BOUNDARY
(13 JULY 98)

Columbia Regional Airport Property

A tract of land in Section 1, Township 46 North, Range 12 West; Sections 25 and Township 47 North, Range 12 West; and Sections 30 and 31, Township 47 North, Range 12 West; all in Boone County, Missouri and described as follows:

BEGINNING at the southwest corner of Section 1, Township 46 North, Range 12 West being the southwest corner of a survey recorded in Book 497 at page 416; thence N.0°25'W. along the section line, 2644.05 feet to the west 1/4 corner; thence leaving said section line, S.89°07'E. along the 1/4 section line, 244.05 feet to the southwest corner of a survey recorded in Book 374 at page 4; thence leaving said 1/4 section line N.20°16'E., 2745.0 feet along the west line of said survey to the north line of said section; thence S.89°34'E., 150.4 feet along said north line; thence leaving said section line North, 2712.8 feet along a line described in a survey recorded in Book 379 at page 585; thence N.89°40'E., 91.3 feet to the southwest corner of a survey recorded in Book 497 at page 415; thence N.19°55'E., 1569.4 feet along the west line of said survey; thence North, 1154.65 feet to point #1 of said survey recorded in Book 379 at page 585, situate on the north line of Section 36, Township 47 North, Range 12 West; thence East, 180.8 feet along said section line to point #14 of tract #4 of a survey recorded in Book 366 at page 29; thence N.18°40'E. along the west line of said survey, 917.0 feet to point #15 of a survey recorded in Book 383 at page 218; thence N.2°06'W., 1474.2 feet to point #9 of tract #2 of said survey recorded in Book 366 at page 29; thence N.46°19'W., 459.4 feet to point #7 of said survey; thence N.88°55'W.

Donald D. Nickerson
25 June 1992

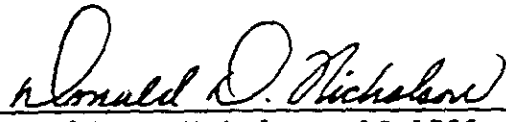
781.7 feet to point #2 of a survey recorded in Book 383 at page 223; thence North, 945.9 feet to point #3 of tract #1 of said survey recorded in Book 366 at page 1; thence N.15°51'W., 427.75 feet to point #4 of said survey; thence N.45°51'W., 1,177.3 feet to point #5 of said survey, being on the west line of Section 25, Township 47 North, Range 12 West; thence North, 9.3 feet along said section line to the south right-of-way line of State Route H; thence leaving said section line, easterly along said right-of-way line to point #1 of a survey recorded in Book 383 at page 215; thence continuing along said right-of-way line S.88°25'E., 2159.1 feet to point #2 of said survey; thence leaving said right-of-way line northerly, 30.3 feet to point #3 of a survey recorded in Book 383 at page 217; thence S.89°12'E., 208.75 feet; thence S.88°26'E., 1177.3 feet to point #1 of said survey, being the northeast corner of Section 25, Township 47 North, Range 12 West; thence along the range line S.1°46'W., 647.3 feet; thence leaving said range line in an easterly direction, 30.0 feet to the northwest corner of survey #7810; thence N.89°00'E., 660.0 feet to the northeast corner of said survey; thence S.2°40'W., 660.00 feet to the southeast corner of said survey; thence N.88°05'15"E., 400.35 feet to the northwest corner of a survey recorded in Book 601 at page 306; thence N.89°26'00"E., 404.65 feet to the northeast corner of said survey; thence S.21°16'20"W., 1856.14 feet to the north right-of-way line of State Route H; thence southerly, 30.0 feet to the north line of a survey recorded in Book 383 at page 216; thence along said line S.89°40'E., 358.06 feet; thence along the east line of said survey S.0°11'W., 812.73 feet to the northwest corner of a survey recorded in Book 601 at page 308; thence S.44°45'20"E., 1119.16 feet to the northeast corner of said survey; thence S.0°02'20"W., 503.66 feet to the north line of a survey

Donald D. Nicholson
25 June 1992

recorded in Book 368 at page 20; thence along said north line N.88°25'E., 753.2 feet to the southeast corner of said survey, being the southeast corner of Section 31, Township 47 North, Range 11 West; thence S.87°55'W., 2870.4 feet to the southwest corner of said survey; thence North along said line, 1731.5 feet to point #1 of a survey recorded in Book 368 at page 686; then West, 841.6 feet to the northwest corner of said survey; thence S.19°55'W., 1762 feet to the northwest corner of a survey recorded in Book 383 at page 221; thence N.89°44'E., 71.1 feet to the northeast corner of said survey; thence S.0°06'W., 1762 feet to the southeast corner of said survey; thence S.89°13'W., 573.1 feet to point #2 of a survey recorded in Book 366 at page 172; thence along the east line of said survey S.20°52'W., 2072.4 feet to the east line of a survey recorded in Book 374 at page 4; thence along said line S.0°12'W., 1973.0 feet to the center of Section 1, Township 46 North, Range 12 West; thence S.0°02'40"W. along the 1/4 section line, 2628.11 feet to the south 1/4 section corner; thence N.89°27'W., 2665.80 feet to the POINT OF BEGINNING, containing 1293 acres, more or less.

Subject to and together with easements and agreements of record.

I hereby certify that the above description of Columbia Regional Airport was prepared under my direction from record documents and does not represent a boundary survey. The error of closure is in excess of 200 feet due primarily to different reference bearings in various surveys of record.


Donald D. Nicholson, LS 1755
City Land Surveyor


Donald D. Nicholson
25 June 1992

AIRPORT WATER SERVICE

Tract #5

A tract of land in the northwest quarter of Section 30, Township 47 North, Range 11 West in Boone County, Missouri; said tract being a part of the land shown by the survey in Book 49; at page 417 of the Boone County Records and being further described as follows:

BEGINNING at the northwest corner of said section;

thence N.88°53'E., 1202.34 feet;

thence S.0°11'W., 1510.39 feet;

thence S.88°05'W., 492.55 feet;


thence N.1°08'E., 659.75 feet;

thence S.88°06'W., 660.0 feet to the easterly right-of-way line of State Route "H";

thence along said right-of-way line N.1°08'E., 70.5 feet;

thence continuing along said right-of-way line on a curve to the left having a radius of 602.96 feet, a distance of 284.4 feet to the west line of said Section 30, the chord of said curve having bearing and distance of N.12°14'W., 281.8 feet;

thence along said section line North 489.60 feet to the POINT OF BEGINNING and containing 30.8 acres.



**NO TRACT NUMBER
(NW Cor. Range Line Road and State Route "H")**

A three (3) sided tract of land in the west half of Section 30, Township 47 North, Range 11 West in Boone County, Missouri; said tract being described as follows:


COMMENCING at the northwest corner of said Section 30;
thence along the Section line N.88°53'E., 2043.9 feet;
thence S.19°55'W., 1581.10 feet to the northeast corner of the tract shown by the survey in Book 601 at page 306;
thence along the east line of said survey, S.21°16'W., 860.76 feet to the POINT OF BEGINNING;
thence continuing S.21°16'W., 995.38 feet to the north right-of-way line of State Route H;
thence along said right-of-way line S.89°40'E., 358.06 feet;
thence N.0°11'E., 929.65 feet to the POINT OF BEGINNING and containing 3.8 acres.

Donald B. Metcalfe
8 July 1998

TRACT 22-A

A three (3) sided tract of land in the west half of the southwest quarter of Section 36,
Township 47 North, Range 12 West in Boone County, Missouri described as follows:

BEGINNING on the south line of said Section 36 at a point S.88°53'E., 447.2 feet from the
southwest corner of said section; thence S.88°53'E., 898.6 feet;
thence N.1°16'E., 2463.4 feet;
thence S.21°16"W., 2624.1 feet to the POINT OF BEGINNING and containing 25.4 acres.



Donald R. [unclear]
July 1998

TRACT 20

A tract of land in the west half of Section 1, Township 46 North, Range 12 West in Boone County, Missouri described as follows:

BEGINNING on the west line of said Section 1 at a point S.0°45'W., 1197.4 feet from the northwest corner of said section;

thence S.0°45'W., 1367.1 feet;

thence N.87°56'E., 234.8^{4 d.n.} feet to the southwest corner of the tract shown by the survey in Book 374 at page 4;

thence along the west line of said tract N.21°15'E., 2745.0 feet to the north line of said Section 1;

thence along said north line, N.88°53'W., 748.2 feet;

thence S.21°16'W., 1275.6 feet to the POINT OF BEGINNING and containing 36.2 acres.

Donald R. Midkiff
8 July 1998
Surveyor

EXHIBIT "6"

This Exhibit is the priority for transfer of water meter connections from CPWSD #1 to City service in accordance with Para. #7. For the purposes of this Exhibit the total number of water meter connections in CPWSD #1 as of the date of this Agreement is _____.

Priority	Subd #	Subd Name	No. of connections
1	30	Northland Acres, Haden Park & Northland Drive	45
2	24	Walnut Hills Trailer Court	1 Comm
3	23	Lone Oak Trailer Court	1 Comm
4	22	Highlands Estates	19
5	21	Riback & Rock Quarry Road N. Of Bearfield	12
6	20	Southland, Southland Way & Okeefe Subd.	40
7	19	Old Plank & Old Plank Road within City svs bdry	30
8	25	Prairie Hills	44
9	26	Ashby West	46
10	7	Country Woods	96
11	8	Forest Acres	14
12	4	Country Farms	28
13	5	Millcreek	17
14	6	Paradise Hills	25
15	12	Maple Bluff	17
16	16	Shy Farms	8
17	27	Western Hills (Westwinds Dr)	TBD
18	28	Dawn Drive, Rebel Drive & Gibbs Road	TBD

All other individual, group and commercial water meter connections that may be served by the CPWSD #1 within the CITY service area will be transferred with the above areas as determined to be convenient and practicable by both parties. An exception is made for the specific subdivisions noted below which will remain to be served by the CPWSD#1.

Exception #	Subd #	Subd Name	No. of <i>connections</i>
1	1	Cedar Lake	341
2	2	Rockbridge Estates	130
3	3	Gateway South	122
4	9	Bellview	122
5	10	Country Hills	135
6	11	Brookview	77

Persons whose water service would be changed by the agreement:

Northland Acres, Haden Park & Northland Drive:

<u>Account</u>	<u>Customer Name</u>	<u>Service Address</u>
2103	Sherman Smith	2908 Argyle Rd. #9
2276	Stanley Hughes	2909 Argyle Rd. #40
3193	Maxine Norman	2910 Argyle Rd. #10
2272	Sue Winter	2914 Argyle Rd. #11
1348	Nola C. Stedem	1201 Haven Rd. #36
1282	Margaret Gonzalez	1202 Haven Rd. #12
2045	Kenneth Pike	1203 Haven Rd. #35
1352	Zenobia Isaac	1206 Haven Rd. #13
2003	James Brown	1207 Haven Rd. #34
2602	Leon Guyton	1210 Haven Rd. #14
1459	Tony Howell	1213 Haven Rd. #32
2268	Rosie Jackson	1214 Haven Rd. #15
1480	Sheryl Beauvais	1215 Haven Rd. #31
2128	David Swisher	1217 Haven Rd. #30
2425	Richard Henderson, Jr.	1218 Haven Rd. #17
2810	Reba Newman	1300 Haven Rd. #18
1522	Janet Griffith	1302 Haven Rd. #17
1848	Raymond Hendrickson	1209 Haven Rd. #33
1897	Chris Jones	1216 Haven Rd.
1935	Oscar Kemp	2911 Haden Dr.
2558	Nathan Mulch	3004 Haden Dr.
1464	Jeff Mosley	2908 Haden Dr.
1693	Hieu Trung Do	2909 Haden Dr.
2054	Bob Decker	2910 Haden Dr.
2106	James Dunn	2914 Haden Dr. #25
3162	Lawrence Caldwell	2914 Haden Dr. #20
2558	Nathan Mulch	3004 Haden Dr. #27
2167	Shantley Hill	3005 Haden Dr. #28
2491	John Rolfes	3000 Haden Dr. #26
1336	Rustic Meadows Tr. Ct.	Northland Drive
1337	Blueridge Village	Northland Drive
1340	Harry Minor	Northland Drive
2665	Melvin Chandler	2801 Northland Dr
1869	Robert Elder	2811 Northland Dr.
4920	Andrew Guti	2816 Northland Dr.
5290	Julia Guti	2908 Northland Dr.

1665	Mary Carnahan	2935 Northland Dr.
2495	Ronald Davis	2937 Northland Dr.
2451	Everette Calvert	2968 Northland Dr.
2452	Everette Calvert	2968 Northland Dr.
2046	Darla Carter	3000 Northland Dr.
2498	Jackie Zdpnick	3008 Northland Dr.
1339	Haden Park Tr. Ct.	3203 Northland Dr.
1521	Joe Franke	3004 Northland Dr.
0929	Walnut Hills Tr. Ct. Lone Oak Trailer Ct.	Old Hwy 63 S Grindstone & Rock Quarry Rd.

Highland Estates:

0752	Matthew Crowley	1800 Grindstone #13
0080	Pauline Dunn	1802 Grindstone #12
0686	Reta Lema	1806 Grindstone #15
0587	Marcia Green	1810 Grindstone
3184	M Fotoohigham	1812 Grindstone
0583	ETI	1816 Grindstone
5841	Vacant	3204 Rock Quarry Rd.
0574	Joe Burks	3406 Rock Quarry Rd.
0684	Cathy Roberts	3406 Rock Quarry Rd.
0746	Joyce Asher	3406 Rock Quarry Rd.
0747	Dorothy Daymade	3406 Rock Quarry Rd.
0750	Catherine Clarek	3406 Rock Quarry Rd.
0751	Mark Maurer	3406 Rock Quarry Rd.
0245	Richard Simpson	3407 Rock Quarry Rd.
0500	Jennifer Gillespie	3615 Rock Quarry Rd.
0254	R. Huffman	3616 Rock Quarry Rd.
0503	Kenneth Herndon	3617 Rock Quarry Rd.
0530	Mary Bosch	3703 Rock Quarry Rd.
0521	Nelda Bosh	3703 Rock Quarry Rd.

Riback Road, Rock Quarry Road N. of Bearfield and Blackberry Ln.

5034	Gary Stangler	1710 Riback Rd.
4457	Martin Riback	1711 Riback Rd.
0278	Jon Poses	1712 Riback Rd.
0506	Mary Risch	1800 Riback Rd.
0433	David Wilson	1810 Riback Rd.
0060	George Canton, Sr.	2801 Rock Quarry Rd.
0356	Morris Warren	2811 Rock Quarry Rd.
6037	Anna Thomas	2909 Rock Quarry Rd.
0276	Steven Meyerhardt	3105 Blackberry Ln

0498	Wendy Noren	3106 Blackberry Ln
0277	Wm. Murray	3107 Blackberry Ln.
3396	Victoria Wilson	3201 Blackberry Ln.

Southland, Southland Way & Okeefe Subdivision:

0372	Marvin Spaur	3409 Southland Way
0310	Donald Stout	3414 Southland Way
0374	Romie Morgan	3415 Southland Way
0211	Tamara S. Sprenger	3603 Southland
0270	Sally Froese	3606 Southland
0206	Bill Neal	3609 Southland
0601	Stanly Landon	3610 Southland Dr
0599	Nancy Browning	3613 Southland Dr.
0535	Mary Lenox	3616 Southland Dr.
0534	Carla Beckman	3618 Southland Dr.
0209	Heidi Anderson	3619 Southland Dr.
0349	Jason Brandkamp	3621 Southland Dr
0152	Paul Lineberry	3624 Southland Dr
0216	James Burton	3627 Southland Dr.
0168	Miller Scott	3703 Southland Dr.
0183	Vel Marchand	3704 Southland Dr.
0190	Dian Volkmer	3708 Southland Dr.
0319	J.C. Wright	3713 Southland Dr.
2939	Jerry Skinner	3808 Southland Dr.
0363	William Palmer	3809 Southland Dr.
0943	Andrew Gray	3016C Rock Quarry Rd.
0932	John Patterson	3112 Rock Quarry Rd.
0574	Joe Burks	3406 Rock Quarry Rd.
0399	Dan Pritchard	3505 Rock Quarry Rd.
0256	James Drury	3510 Rock Quarry Rd.
0095	Jacalyn Craig	3511 Rock Quarry Rd.
0519	Charles Rodgers	3605A Rock Quarry Rd.
0523	Pamela Rodgers	3605B Rock Quarry Rd.
0504	Rachel Willis	3611A Rock Quarry Rd.
0505	Jennifer Boyd	3611B Rock Quarry Rd.
0530	Mary Bosh	3701 Rock Quarry Rd.
0521	Nedra Bosh	3703 Rock Quarry Rd.
3207	Ryan Amundson	3910 Rock Quarry Rd.
3208	Anne Maher	3912 Rock Quarry Rd.
3210	Marcus Duschell	3916 Rock Quarry Rd.
3211	Kris Bockting	3918 Rock Quarry Rd.
3212	Thomas Sullivan	3920 Rock Quarry Rd.

Old Plank Road Subdivision:

0525	Kelly Sly	5332 Hickam Ct.
0243	Thomas Vaughn	5337 Hickam Ct.
0624	Michael Williams	5356 Hickam Ct.
0225	Carlton McCarty	5384 Hickam Ct.
0222	Bettie Fletcher	303 Hickam Dr.
0861	Nancy Whitley	315 Hickam Dr.
0812	Dennis Raney	319 Hickam Dr.
0131	Tompkins Construction	325 Hickam Dr.
0584	Robert Brumfield	339 Hickam Dr.
0437	George Rottinghaus	371 Hickam Dr.
0253	Rita Morgan	445 Hickam Dr.
0536	Judith Heidleage	458 Hickam Dr.
0477	Rocky Rivers	490 Hickam Dr.
0613	Curtis Lichty	501 Hickam Dr.
0178	Gisela Garbutt	532 Hickam Dr.
0059	David Cowan	574 Hickam Dr.
0616	Mary J. Higgins	533 Hickam Dr.
0635	Richard Huber	543 Hickam Dr.
0946	Brenda Betz	555 Hickam Dr.
3023	Old Plank Association	458 Hickam Dr.
0758	Lincoln Nowlin	554 Bethel Dr.
2143	Larry Elliot	626 Bethel Dr.
0876	Wm. Sutherland	654 Bethel Dr.
1003	Robert Ragland	525 Bethel Dr.

Prairie Hills:

3401	Cindy Cellar	31 Prairie Ln
6054	Sheila Bruner	707 Prairie Ln
5033	Anna Evans	711 Prairie Ln
3306	Keith Getz	800 Prairie Ln
3192	Marjorie Schmidt	804 Prairie Ln
1833	Margaret Daugherty	805 Prairie Ln
1279	William Templeton	808 Prairie Ln
3038	Rodger Hall	809 Prairie Ln
1933	Judy Campbell	812 Prairie Ln
1468	Lisa Torufa	813 Prairie Ln
2636	Lawrence Glabe	816 Prairie Ln
2672	Geoffrey Payne	817 Prairie Ln
1953	Tim Sutton	820 Prairie Ln
1560	Daniel Nickolaus	825A Prairie Ln #2
1662	Sheri Devore	825-B Prairie Ln 2B
6787	Prairie Hills Subdv Assoc	901 Prairieview Dr.

4736	Diana Elkins	700 Prairie View Dr
4755	David Boren	702 Prairie View Dr.
3743	Gregory Cupp	703 Prairie View Dr.
4715	Edward Stewart	704 Prairie View Dr.
3741	Michael Zimmerman	705 Prairie View Dr.
4579	James Blanton	708 Prairie View Dr.
4192	Sue Murphy	712 Praire View Dr.
4249	Michael Terry	716 Praire View Dr.
4139	Brenda Spencer	800 Prairie View Dr.
3986	Christina Ambra	801 Prairie View Dr.
4029	Teresa McNeely	804 Prairie View Dr.
4138	Randy Turner	805 Prairie View Dr.
4727	Cynthia Cameron	808 Prairie View Ln
4363	Dennis Heun	811 Praire View Ln
6549	William Henry	812 Praire View Ln
6418	D. Scott Miniea	815 Praire View Ln
6257	Cinthia Cameron	808 Prairie View Ln.
4701	Larry Mossaller	909 Prairie View Ln.
1471	Sheri Dean	3532 Creasy Springs #1B
1470	D. Wilie	3530 Creasy Springs
2279	Lawrence Kenny	3604 Creasy Springs
1984	Randy Ham	3600 Creasy Springs
1982	Chad Grider	3512 Creasy Springs
1412	Willie Callais	3508 Creasy Springs
2301	Alan Forbis	3504 Creasy Springs
4028	Mikel Ardrey	3500 Creasy Springs
1957	Brian Gordon	821 Praire Lane

Ashby West:

4527	Danielle Booth	4230 Bethany Dr.
4528	Michael Wilson	4228 Bethany Dr.
4529	Cheryl Rosenfild	4226 Bethany Dr.
4530	Earl Kraus	4224 Bethany Dr.
4531	Kenneth Mueller	4222 Bethany Dr.
4532	Janice Welday	4220 Bethany Dr.
4533	Mazda hakimi	4218 Bethany Dr.
4534	Amy Guenther	4216 Bethany Dr.
6195	Selissa Ricker	4200 Bethany Dr.
6196	Andre Whitley	4202 Bethany Dr.
6156	Starletta Tucker	4180 Bethany Dr.
6157	Terri Pendergrass	4182 Bethany Dr.
6344	Paul Stewart	4120 Bethany Dr.
6345	Theresea Swenson	4122 Bethany Dr.
6120	Crystal Gilbert	4103 Bethany Dr.

5981	Jeff Adams	4123 Bethany Dr.
5982	Pepper Rowe	4121 Bethany Dr.
5979	Phil Gale	4143 Bethany Dr.
5980	Randall Jones	4141 Bethany Dr.
4625	Fred Trubiano	4161 Bethany Dr.
4622	Michael Drake	4167 Bethany Dr.
4240	Oleta Prinsloo	4181 Bethany Dr.
4237	Michael Bebstock	4187 Bethany Dr.
4238	Cindra Taylor	4185 Bethany Dr.
4239	John Wainscott	4183 Bethany Dr.
4623	Therese Meyer	4165 Bethany Dr.
4624	Charles Jones	4163 Bethany Dr.
5724	Deanna Herring	4201 Bethany Dr.
5725	Terry Jones	4203 Bethany Dr.
5758	David Hollis	4221 Bethany Dr.
5759	Willie Stokes	4223 Bethany Dr.
5760	Tim Bell	4241 Bethany Dr.
5761	Lisa Thompson	4243 Bethany Dr.
4432	Janiene Shelley	4267 Bethany Dr.
4433	Sherri Pendergrass	4265 Bethany Dr.
4435	Margaret Phillips	4261 Bethany Dr.
4434	Laura Willard	4263 Bethany Dr.

Country Woods:

6133	Greg Miller	3005 Old Ridge Rd.
5951	Patrick Kelly	3006 Old Ridge Rd.
5905	Helen Jankowski	3059 Old Ridge Rd.
5364	Steven Westgate	3062 Old Ridge Rd.
6044	Regina Johnson	3090 Old Ridge Rd.
5463	Gerry Heisler	3108 Old Ridge Rd.
5562	Stephen Darnell	3121 Old Ridge Rd.
5416	Andrew Gindrich	3136 Old Ridge Rd.
5609	Richard Schmaltz	3157 Old Ridge Rd.
5260	David Baker	3174 Old Ridge Rd.
5419	Dave Holle	3205 Old Ridge Rd.
5713	Charles Youmans	3212 Old Ridge Rd.
5105	Dennis Cesari	3217 Old Ridge Rd.
5494	Tikm Hoffman	3220 Old Ridge Rd.
5292	Brent Voorheis	3279 Old Ridge Rd.
6038	Jack Reed	3284 Old Ridge Rd.
5106	Anthony Alioto	3310 Old Ridge Rd.
5775	Zinhua Zhuang	3348 Old Ridge Rd.
5773	Larry Estes	3390 Old Ridge Rd.
3360	Alan Visnon	3440 Old Ridge Rd.

4274	Howard Carlson	3455 Old Ridge Road
4417	Thomas Trabue	3530 Old Ridge Rd
4589	Kenneth Caspall	3570 Old Ridge Rd.
3411	Carolyn McBrien	3605 Old Ridge Rd.
4581	Hiram Watson	3630 Old Ridge Rd.
3410	Ann Shay	3665 Old Ridge Rd.
3921	Vacant	3680 Old Ridge Rd.
3799	Michale Acuff	3700 Old Ridge Rd.
4517	Justus Griffin	3730 Old Ridge Rd.
5924	Donald Zielinski	3252 Old Ridge Rd.
5538	Alan Wessler	2702 Willow Bark Ct
5259	Richard Robinson	2754 Willow Bark Ct.
5462	James Weisbrook	2805 Willow Bark Ct.
5785	Christopher Kelly	2735 Shag Bark Ct.
3795	Niels Beck	2775 Shag Bark Ct.
3319	GARY Wittstruck	2780 Shag Bark Ct.
3238	Steve O' Rourke	2810 Shag Bark Ct.
4640	Ben Kutzs	2815 Shag Bark Ct.
3916	Sara Quinn	3720 Cherry Bark Ct.
4928	William Burkett	3775 Cherry Bark Ct.
3822	Paul Burris	3780 Cherry Bark Ct
4938	Steve Wainstock	3800 Cherry Bark Ct.
6173	Liola Jankowski	3180 Country Woods
5804	John Welek	3212 Country Woods
6367	Philip Frye	3231 Country Woods
5715	Carl Esbeck	3264 Country Woods
6109	Randall Wright	3271 Country Woods
5880	Jack Rader	3326 Country Woods
5917	Sharon Bailey	3378 Country Woods
5940	Robert Seltsam	3381 Country Woods
4576	Sherilyn Childers	3391 Country Woods
6229	Dale Elletson	3400 Country Woods
6298	George Stuart	3411 Country Woods
6145	Alex Waigandt	3432 Country Woods
5844	Ted Schwaratz	3464 Country Woods
5042	Stephen Gaither	3590 Country Woods
0208	Vacant	3603 Country Woods
3958	Walter Boggeman	3650 Country Woods
4787	Daniel Knudson	3770 Country Woods
3384	Ovid Tinsley	3830 Country Woods
2890	Kenneth Sadler	3900 Country Woods
5207	Mark Vaporean	2733 Willowbark Ct.
5542	William Meers	2746 Willowbark Ct.
5168	Christopher Schmitt	2812 Willowbark Ct.
2810	Margaret Alspaugh	2810 Shagbark Ct.

5805	Thomas Cantley	3220 Greenfield Ct.
6051	Lew Kinkende	3221 Greenfield Ct.
6333	Enrique Dossantos	3240 Greenfield Ct.
6322	Eric Meyer	3421 Greenfield Ct.
6192	Timothy Henzel	3280 Greenfield Ct.
5867	Scott Stover	3281 Greenfield Ct.
5815	Hubert Hamer	3380 Greenfield Ct.
6046	Zachary Cartwright	3301 Greenfield Ct.
6622	Chris Burnam	3321 Greenfield Ct.
5932	James Schwarz	3000 Wildflower Ct.
5838	Melody Marcks	3020 Wildflower Ct.
6220	Shelly Soligo	3021 Wildflower Ct.
5837	Kenneth Mace	3040 Wildflower Ct.
5959	Holly Wipfler	3041 Wildflower Ct.
5720	Stephen Lee	3060 Wildflower Ct.
6005	Jay Wood	2901 Ridley Wood
6045	George Griffing	2930 Ridley Wood
6080	Noel Lawson	2931 Ridley Wood
5907	Kris Schwendinger	2961 Ridley Wood
5868	Kenneth Boes	2970 Ridley Wood
6081	Karen Longo	2991 Ridley Wood
6062	Rich Daly	3000 Ridley Wood
6017	Dan Luetkemeier	3021 Ridley Wood
5657	R.T. Cox	3050 Ridley Wood
5793	Robert Cox	3051 Ridley Wood
5869	William McHugh, Jr.	2941 Picket Post
5890	Robert Reid	2950 Picket Post
6008	Reza Farid	2981 Picket Post
5871	Ron Benne	3011 Picket Post

Forest Acres

3226	Carole Patterson	3650 Forest Acres
4763	James Hofmann	3700 Forest Acres
6144	Kathy Timms	3751 Forest Acres
1603	Larry Kantner	3851 Forest Acres
6163	Richard Finkelstein	3861 Forest Acres
5236	Jerry Daugherty	3871 Forest Acres
2537	Dixie Lenau	3901 Forest Acres.
3053	John Osterholtz	3951 Forest Acres
0431	Fred Bluett	3201 Forest Acres
0400	Rodney Turney	3205 Forest Dr.
0273	Alice Prince	3303 Forest Dr.
0343	Ben Turner	3309 Forest Dr.
0353	Randard Warren	3310 Forest Dr.

2486	Paul Hingle	5205 Forest Glen Dr.
------	-------------	----------------------

Country Farms

0873	Michell Ellison	3100 Old Field Rd.
4390	John Gardner	3101 Old Field Rd.
3320	Robert Rothwell	3300 Old Field Rd.
3143	John Moore	3301 Old Field Rd.
3144	Partricia Jones	3500 Old Field Rd.
4607	William Zschoche	3501 Old Field Rd.
4217	Patricia Brooks	3601 Old Field Rd.
3055	Raymond Johnston	4001 S. Old Mill Cr. Rd.
4345	Larry Harper	3500 Vawter School Rd.
3786	Jerry Murrell	3600 Vawter School Rd.
3305	Wm. Wilder	4301 Vineyard Dr.
3651	Wm. Allen	4801 Vineyard Way
3987	Daniel Atwill	3300 Arbor Way
5208	Joe Dillard	3535 Arbor Way
3301	Glen Cooper	4501 Harvest Rd.
3145	Jeff Scott	4600 Harvest Rd.
6686	Dick Graves	Old Mill Cr. Rd.
3055	Raymond Johnston	4001 Old Mill Cr. Rd.
3379	Stanley Elmore	4401 Old Mill Cr. Rd.
4011	Wm Davis	4500 Old Mill Cr. Rd.
3654	Gary Mayfield	4501 Old Mill Cr. Rd.
3228	Becky King	4601 Old Mill Cr. Rd.
4852	John Stafford	4861 Old Mill Cr. Rd.
4594	Wm. Wulff	Lot 30 Country Farms

Millcreek:

5137	Donald Farris	2670 Millcreek Ct.
3856	Bob Stewart	2720 Millcreek
4525	Francis Otradovec	2730 Millcreek
4924	Wm. Akerson	2800 Millcreek
4481	Theresa Mandy	2845 Millcreek
4081	Shari Palmer	2850 Millcreek
4538	Craig Simon	2620 Millcreek
4880	John Gordon	2625 Millcreek
5721	Ronald Woods	2675 Millcreek
5446	Mike Wulff	2711 Millcreek
4395	Charles Wilson	2435 Millcreek
5241	Linda O'Keefe	2753 Millcreek
6318	Carroll Wilkerson	2790 Millcreek
4824	Stephen Reller	2860 Millcreek

6198	Myron Bennett	2870 Mill Creek
------	---------------	-----------------

Paradise Hills:

5649	Russell Devenney	5026 Hunter Ct.
4961	Tyson Nichols	5101 Persimmon Rd.
5811	Meccie Welch	5050 Persimmon Rd.
5001	Arthur Schneider	3850 Applewood Cr. Rd.
6558	Vera Goff	3890 Applewood Cr. Rd.
6673	James Garb	3975 Applewood Cr. Rd.
6393	Trudi Griffio	4000 Applewood Cr. Rd.
6541	Anette McDonald	4025 Applewood Cr. Rd.
4794	Glen Crowley	4195 Crabapple Ln

Maple Bluff

0416	Janet Weitkemper	2900 Maple Bluff Dr.
4601	Anthony Bartal	2940 Maple Bluff Dr.
3051	Joseph Duncan	2980 Maple Bluff Dr.
4016	Roy Robinson	2981 Maple Bluff Dr.
4153	Paul Ratcliffe	3020 Maple Bluff Dr.
4015	Joseph Sestak	3021 Maple Bluff Dr.
4154	Alan Swailes	3060 Maple Bluff Dr.
3397	Claude Johnson	3061 Maple Bluff Dr.
4255	Carol Danuser	4000 Maple Bluff Dr.
4535	T.A. Kopkmann	4001 Maple Bluff Dr.
5239	Dudley McCaw	4040 Maple Bluff Dr.
4791	John Hock	4041 Maple Bluff Dr.
3318	James Offutt	5020 Maple Bluff Dr.

Shy Farms:

5184	Kenneth Unklesbay	Southerhills Rd. Tr. 3
5769	Keith Pattison	3150 Southern Hills
5330	Roger Thomas	3200 Southern Hills
5178	David Rawlings	3580 Souther Hills
5742	Rebecca Highland	3601 Souther Hills

Westwinds Drive, Dawn Drive, Rebel Drive and Gibbs Road

To be determined