

In the Matter of the Application of)
Cable One, Inc.) Case No.
for Video Service Authorization)

1. The Company has main offices in Missouri located at 2600 Davis Blvd, Joplin, MO 64804.
2. The Company seeks a franchise to provide video service within the following described coordinates (see appended map of service area on page 3), all within the boundaries of the City of Duquesne, which assess the following video service provider fee:

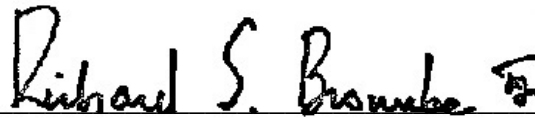
Political Subdivision	Fee Amount
Area within City of Duquesne	5%

Point	Longitude	Latitude
A	-94.46915798	37.06406199
B	-94.46894641	37.0715681
C	-94.4634078	37.07146813
D	-94.46370728	37.06393522

3. Attached is an affidavit signed by an officer or general partner of the Company affirming this request.

WHEREFORE, the Company requests that the Commission issue its order granting the Company video service authorization for the additional political subdivisions listed above.

Respectively Submitted,

A handwritten signature in black ink, reading "Richard S. Brownlee III" with a stylized flourish at the end.

Richard S. Brownlee III, Bar #22422

Attorney for Cable One, Inc.

RSBIII, LLC

121 Madison Street

Jefferson City, MO 65101

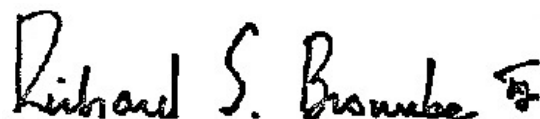
(573) 616-1911

rbrownlee@rsblobby.com

CERTIFICATE OF SERVICE

I hereby certify that copies of the foregoing have been mailed to the following parties on this 27th day of July, 2018.

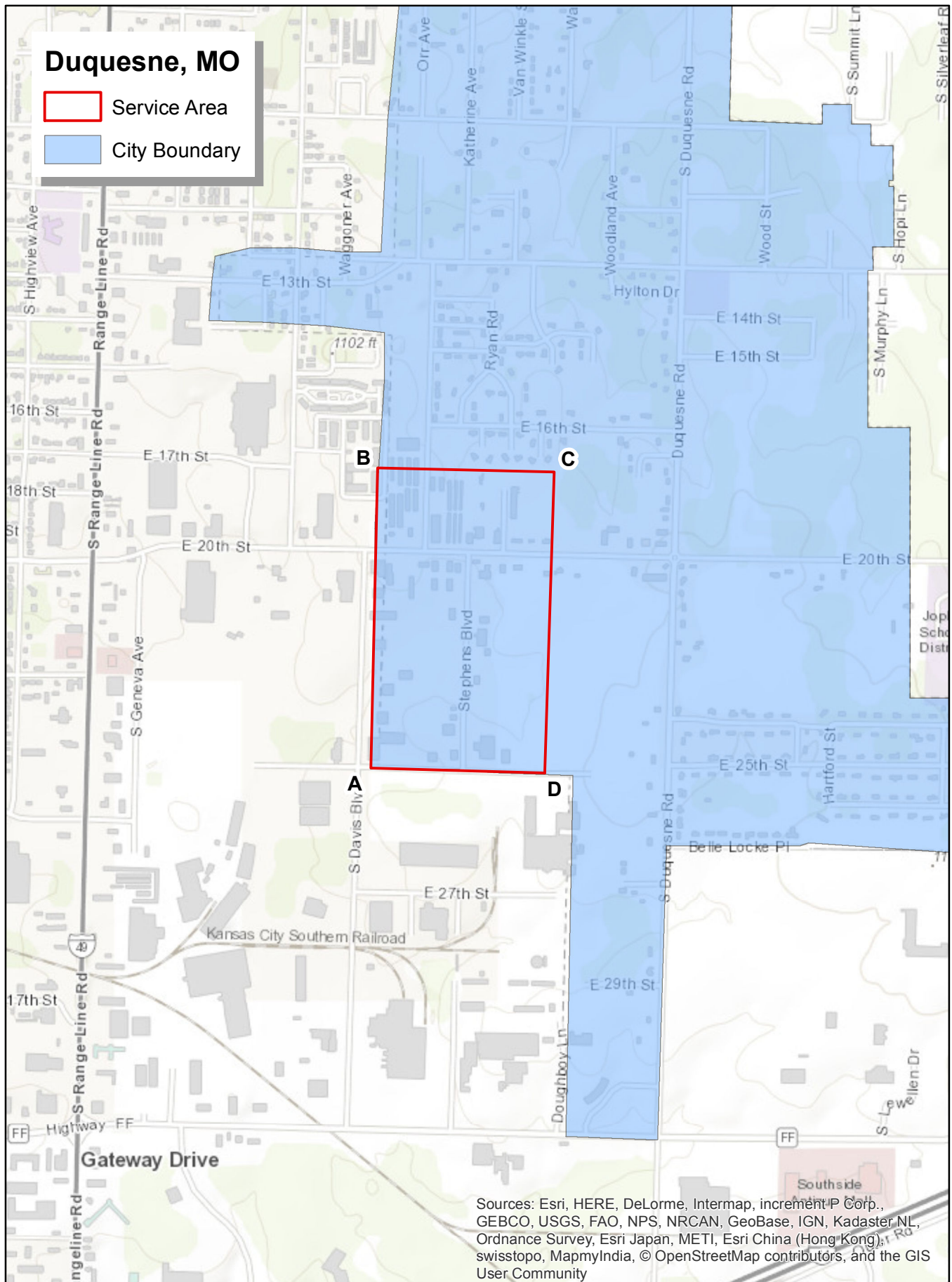
City of Duquesne, Missouri
Attn: Clerk – Melody Cundiff
1501 Duquesne Rd
Joplin, MO 64801

A handwritten signature in black ink, reading "Richard S. Brownlee III" with a stylized flourish at the end.

Richard S. Brownlee III, Attorney

Duquesne, MO

- Service Area
- City Boundary



Sources: Esri, HERE, DeLorme, Intermap, increment P Corp.,
GEBCO, USGS, FAO, NPS, NRCAN, GeoBase, IGN, Kadaster NL,
Ordnance Survey, Esri Japan, METI, Esri China (Hong Kong),
swisstopo, MapmyIndia, © OpenStreetMap contributors, and the GIS
User Community