




Denny-Zachary Segment - Affected Landowner List**

Full Name	Full Address	Parcel Number	Tract County	Tract State
			Daviess	Missouri
			Daviess	Missouri
			Daviess	Missouri
			Daviess	Missouri
			Daviess	Missouri
			Daviess	Missouri
			Daviess	Missouri
			Daviess	Missouri
			Daviess	Missouri
			Daviess	Missouri
			Daviess	Missouri
			Daviess	Missouri
			Daviess	Missouri
			Daviess	Missouri
			Daviess	Missouri
			Daviess	Missouri
			Daviess	Missouri
			Daviess	Missouri
			Daviess	Missouri
			Daviess	Missouri
			Daviess	Missouri
			Daviess	Missouri
			Daviess	Missouri
			Daviess	Missouri
			Daviess	Missouri
			Daviess	Missouri
			Daviess	Missouri
			Daviess	Missouri
			Daviess	Missouri
			Daviess	Missouri
Daviess	Missouri			
Daviess	Missouri			
Daviess	Missouri			


Denny-Zachary Segment - Affected Landowner List**

Full Name	Full Address	Parcel Number	Tract County	Tract State
			Daviess	Missouri
			Daviess	Missouri
			Daviess	Missouri
			Daviess	Missouri
			Daviess	Missouri
			Daviess	Missouri
			Daviess	Missouri
			Daviess	Missouri
			Daviess	Missouri
			Daviess	Missouri
			Daviess	Missouri
			Daviess	Missouri
			Daviess	Missouri
			Daviess	Missouri
			Daviess	Missouri
			Daviess	Missouri
			Daviess	Missouri
			Daviess	Missouri
			Daviess	Missouri
			Daviess	Missouri
			Daviess	Missouri
			Daviess	Missouri
			Daviess	Missouri
			Daviess	Missouri
			Daviess	Missouri
			Daviess	Missouri
			Daviess	Missouri
			Daviess	Missouri
			Daviess	Missouri
			Daviess	Missouri
Daviess	Missouri			
Daviess	Missouri			
Daviess	Missouri			
Daviess	Missouri			
Daviess	Missouri			


Denny-Zachary Segment - Affected Landowner List**

Full Name	Full Address	Parcel Number	Tract County	Tract State
			Grundy	Missouri
			Grundy	Missouri
			Grundy	Missouri
			Grundy	Missouri
			Grundy	Missouri
			Grundy	Missouri
			Grundy	Missouri
			Grundy	Missouri
			Grundy	Missouri
			Grundy	Missouri
			Grundy	Missouri
			Grundy	Missouri
			Grundy	Missouri
			Grundy	Missouri
			Grundy	Missouri
			Grundy	Missouri
			Grundy	Missouri
			Grundy	Missouri
			Grundy	Missouri
			Grundy	Missouri
			Grundy	Missouri
			Grundy	Missouri
			Grundy	Missouri
			Grundy	Missouri
			Grundy	Missouri
			Grundy	Missouri
			Grundy	Missouri
			Grundy	Missouri
			Grundy	Missouri
			Grundy	Missouri
Grundy	Missouri			
Grundy	Missouri			
Grundy	Missouri			
Grundy	Missouri			
Grundy	Missouri			
Grundy	Missouri			


Denny-Zachary Segment - Affected Landowner List**

Full Name	Full Address	Parcel Number	Tract County	Tract State
			Grundy	Missouri
			Grundy	Missouri
			Grundy	Missouri
			Grundy	Missouri
			Grundy	Missouri
			Grundy	Missouri
			Grundy	Missouri
			Grundy	Missouri
			Grundy	Missouri
			Grundy	Missouri
			Grundy	Missouri
			Grundy	Missouri
			Grundy	Missouri
			Grundy	Missouri
			Grundy	Missouri
			Grundy	Missouri
			Grundy	Missouri
			Grundy	Missouri
			Grundy	Missouri
			Grundy	Missouri
			Grundy	Missouri
			Grundy	Missouri
			Grundy	Missouri
			Grundy	Missouri
			Grundy	Missouri
			Grundy	Missouri
			Grundy	Missouri
			Grundy	Missouri
Grundy	Missouri			
Grundy	Missouri			
Grundy	Missouri			
Grundy	Missouri			
Grundy	Missouri			
Grundy	Missouri			
Grundy	Missouri			
Grundy	Missouri			
Grundy	Missouri			


Denny-Zachary Segment - Affected Landowner List**

Full Name	Full Address	Parcel Number	Tract County	Tract State
			Grundy	Missouri
			Grundy	Missouri
			Grundy	Missouri
			Grundy	Missouri
			Grundy	Missouri
			Grundy	Missouri
			Grundy	Missouri
			Grundy	Missouri
			Grundy	Missouri
			Grundy	Missouri
			Grundy	Missouri
			Grundy	Missouri
			Grundy	Missouri
			Grundy	Missouri
			Grundy	Missouri
			Grundy	Missouri
			Grundy	Missouri
			Grundy	Missouri
			Grundy	Missouri
			Grundy	Missouri
			Grundy	Missouri
			Grundy	Missouri
			Grundy	Missouri
			Grundy	Missouri
			Grundy	Missouri
			Grundy	Missouri
			Grundy	Missouri
Grundy	Missouri			
Grundy	Missouri			
Grundy	Missouri			
Grundy	Missouri			
Grundy	Missouri			


Denny-Zachary Segment - Affected Landowner List**

Full Name	Full Address	Parcel Number	Tract County	Tract State
			Grundy	Missouri
			Grundy	Missouri
			Grundy	Missouri
			Grundy	Missouri
			Grundy	Missouri
			Grundy	Missouri
			Grundy	Missouri
			Grundy	Missouri
			Grundy	Missouri
			Grundy	Missouri
			Grundy	Missouri
			Grundy	Missouri
			Grundy	Missouri
			Grundy	Missouri
			Grundy	Missouri
			Grundy	Missouri
			Grundy	Missouri
			Grundy	Missouri
			Grundy	Missouri
			Grundy	Missouri
			Grundy	Missouri
			Grundy	Missouri
			Grundy	Missouri
			Grundy	Missouri
			Grundy	Missouri
			Grundy	Missouri
			Grundy	Missouri
			Grundy	Missouri
			Grundy	Missouri
			Grundy	Missouri
Grundy	Missouri			
Sullivan	Missouri			
Sullivan	Missouri			


Denny-Zachary Segment - Affected Landowner List**

Full Name	Full Address	Parcel Number	Tract County	Tract State
			Adair	Missouri
			Adair	Missouri
			Adair	Missouri
			Adair	Missouri
			Adair	Missouri
			Adair	Missouri
			Adair	Missouri
			Adair	Missouri
			Adair	Missouri
			Adair	Missouri
			Adair	Missouri
			Adair	Missouri
			Adair	Missouri
			Adair	Missouri
			Adair	Missouri
			Adair	Missouri
			Adair	Missouri
			Adair	Missouri
			Adair	Missouri
			Adair	Missouri
			Adair	Missouri
			Adair	Missouri
			Adair	Missouri
			Adair	Missouri
			Adair	Missouri
			Adair	Missouri
			Adair	Missouri
			Adair	Missouri
Adair	Missouri			
Adair	Missouri			
Adair	Missouri			
Adair	Missouri			
Adair	Missouri			
Adair	Missouri			
Adair	Missouri			
Adair	Missouri			
Adair	Missouri			
Adair	Missouri			

Denny-Zachary Segment - Affected Landowner List**

Full Name	Full Address	Parcel Number	Tract County	Tract State
			Adair	Missouri
			Adair	Missouri
			Adair	Missouri
			Adair	Missouri
			Adair	Missouri
			Adair	Missouri
			Adair	Missouri
			Adair	Missouri
			Adair	Missouri
			Adair	Missouri
			Adair	Missouri
			Adair	Missouri
			Adair	Missouri
			Adair	Missouri
			Adair	Missouri
			Adair	Missouri
			Adair	Missouri
			Adair	Missouri
			Adair	Missouri
			Adair	Missouri
			Adair	Missouri
			Adair	Missouri
			Adair	Missouri
			Adair	Missouri
			Adair	Missouri
			Adair	Missouri
			Adair	Missouri
			Adair	Missouri
			Adair	Missouri
			Adair	Missouri
Adair	Missouri			
Adair	Missouri			
Adair	Missouri			
Adair	Missouri			
Adair	Missouri			
Adair	Missouri			
Adair	Missouri			
Adair	Missouri			
Adair	Missouri			
Adair	Missouri			

Denny-Zachary Segment - Affected Landowner List**

Full Name	Full Address	Parcel Number	Tract County	Tract State
			Adair	Missouri
			Adair	Missouri
			Adair	Missouri
			Adair	Missouri
			Adair	Missouri
			Adair	Missouri
			Adair	Missouri
			Adair	Missouri
			Adair	Missouri
			Adair	Missouri
			Adair	Missouri
			Adair	Missouri
			Adair	Missouri
			Adair	Missouri
			Adair	Missouri
			Adair	Missouri
			Adair	Missouri
			Adair	Missouri
			Adair	Missouri
			Adair	Missouri
			Adair	Missouri
			Adair	Missouri
			Adair	Missouri
			Adair	Missouri
			Adair	Missouri
			Adair	Missouri
			Adair	Missouri

**Includes the names and addresses of all owners of land along the Proposed Route for the DZ Segment, including for the DZ Double Circuit Option and the DZ Single

Denny-Zachary Segment - Affected Landowner List**

Full Name	Full Address	Parcel Number	Tract County	Tract State
-----------	--------------	---------------	--------------	-------------

Circuit Option, as described in the Application, as stated in the records of the county assessors' offices on a date or dates not more than sixty (60) days prior to the date notice of the Application in this proceeding was sent to such owners, for which a permanent easement or other permanent property interest would be obtained over all or any portion of the land, and for which the land would be within at least three hundred (300) feet of the centerline of the electric transmission line for the Proposed Route (or a 600-foot wide minimum notification corridor), as reflected by the Notification Corridor for the Proposed Route shown in Appendix E to the Application. For Sections D and F of the DZ Segment with the DZ Double Circuit Option, as described in the Application, the list also includes all owners of land for which the land would be within at least five hundred (500) feet of the centerline of the electric transmission line for the Proposed Route (or a 1,000-foot wide minimum notification corridor), as well as land in certain areas for those sections more than five hundred (500) feet from the centerline of the electric transmission line for the Proposed Route (or more than a 1,000-foot wide notification corridor), as reflected by the Notification Corridor for the Proposed Route shown in Appendix E to the Application.